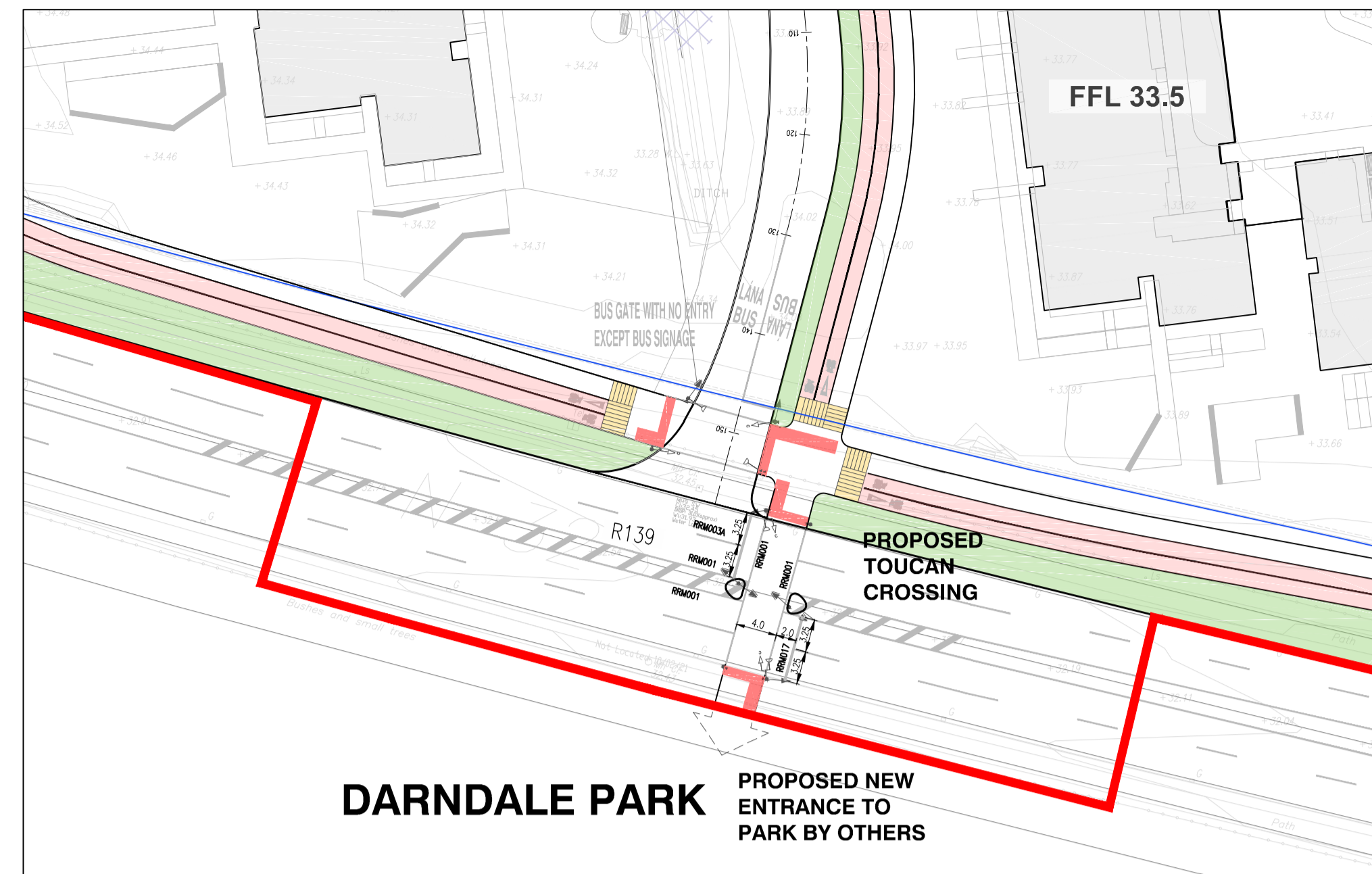
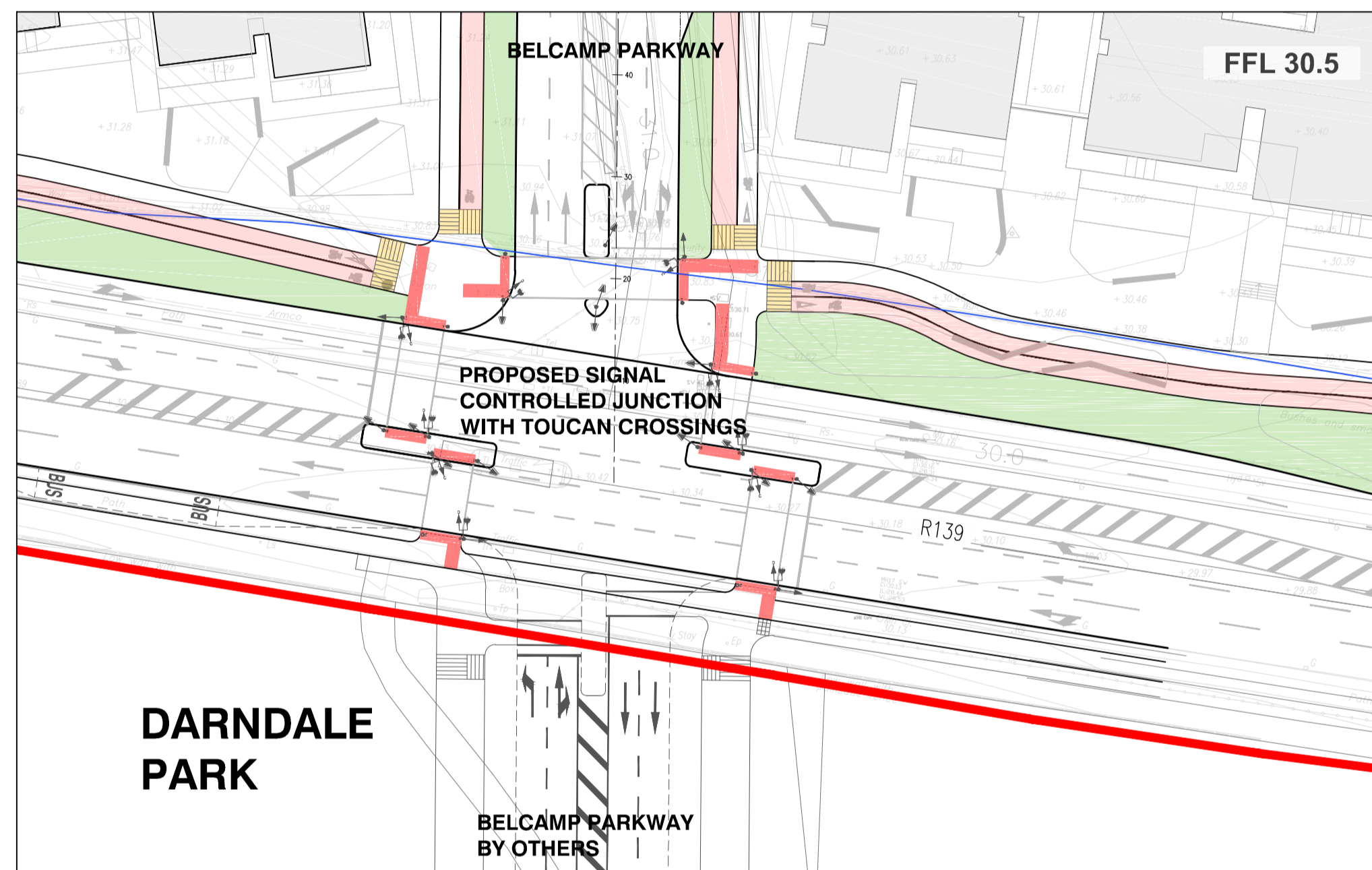


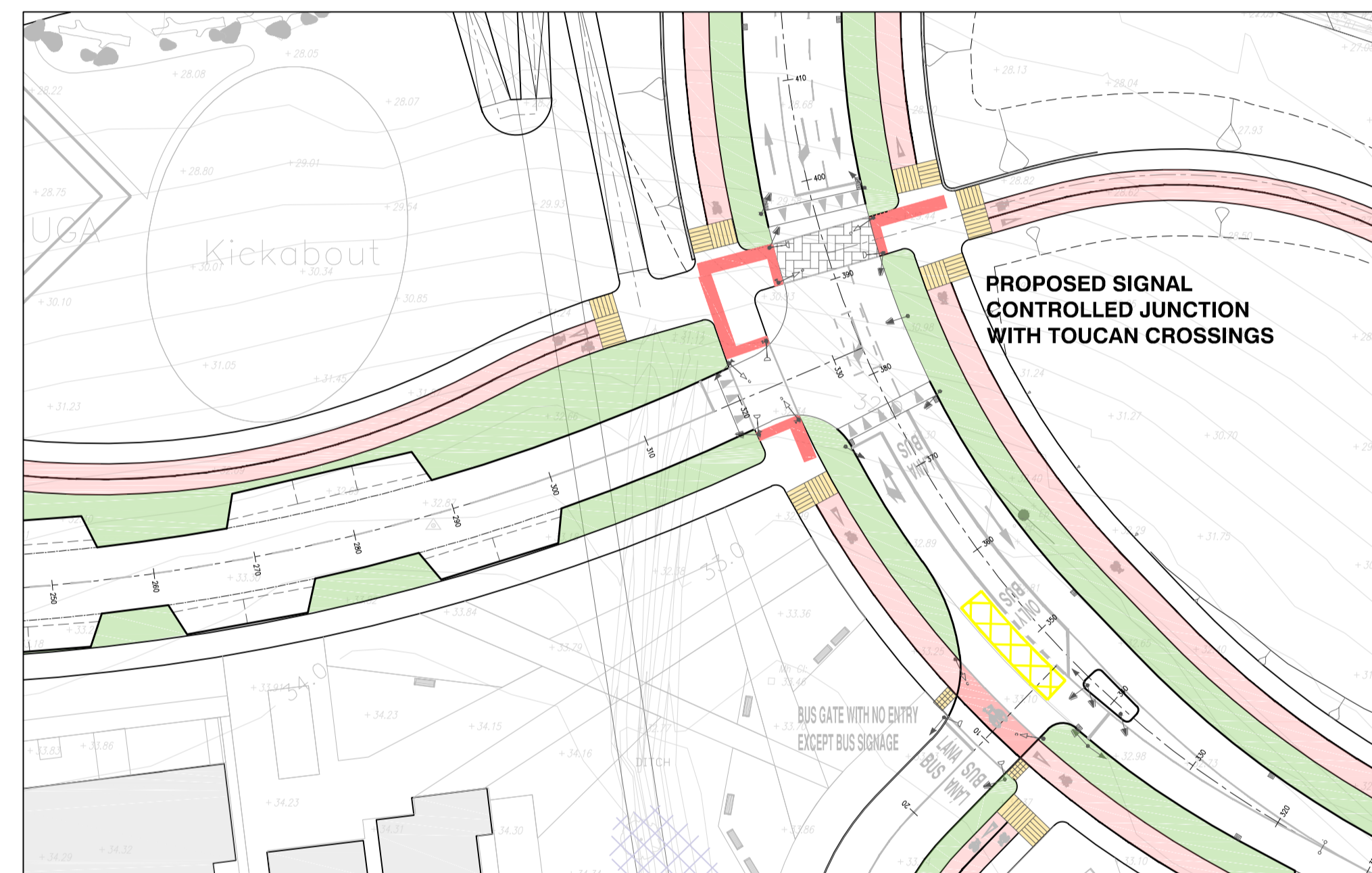
A - R139 / R139 Link Rd



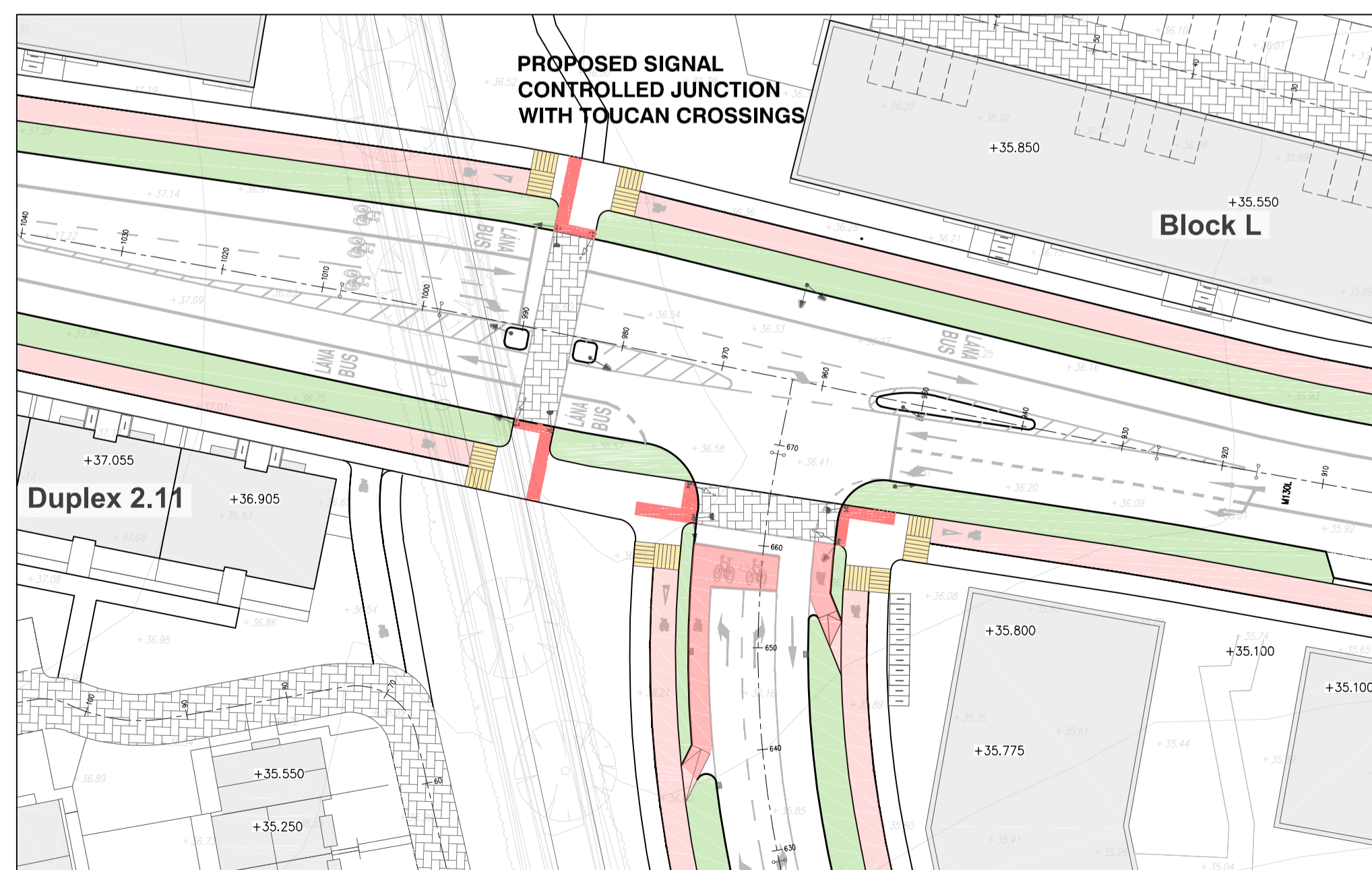
B - R139 / Toucan Crossing



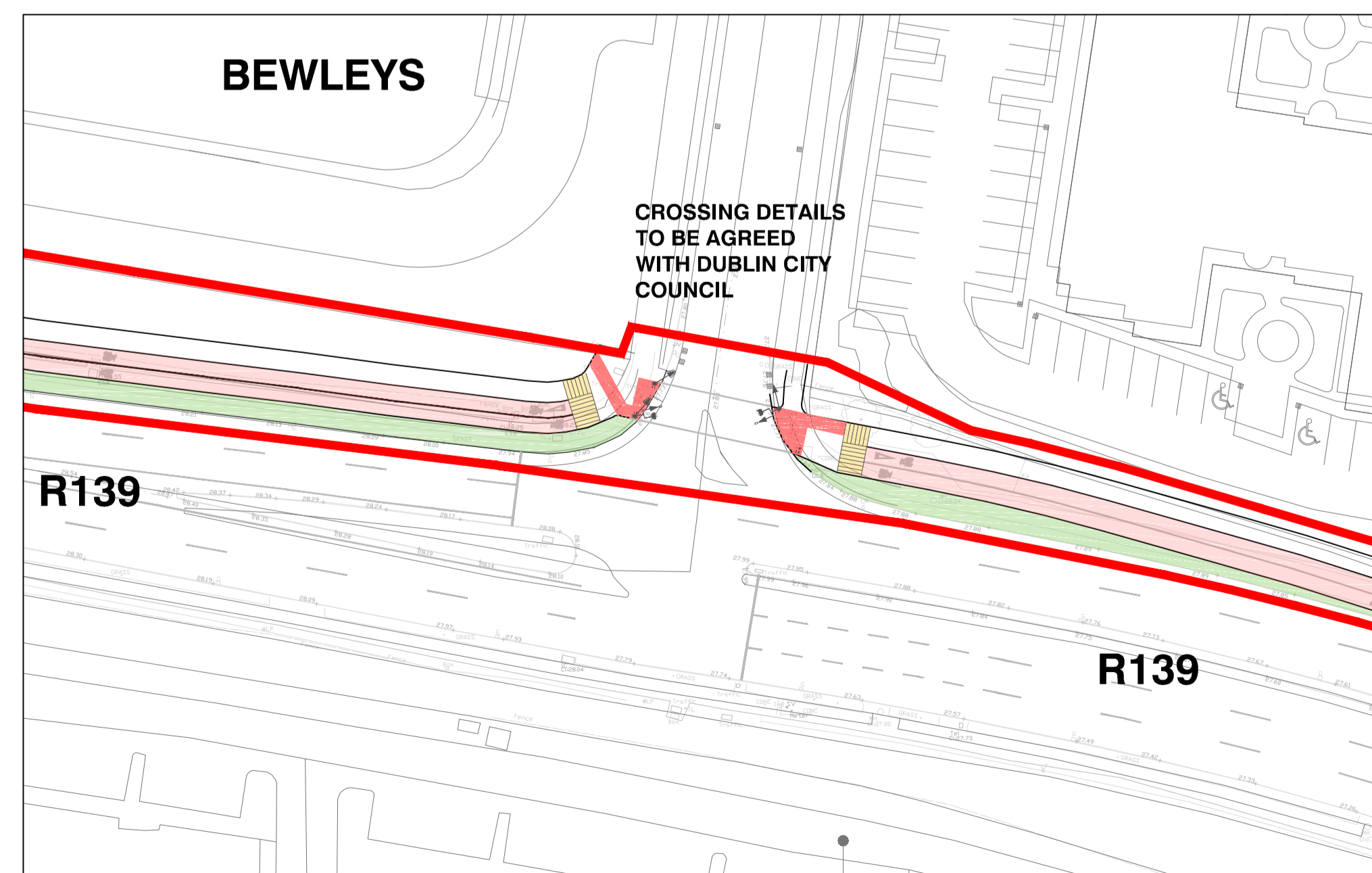
C - R139 / Belcamp Parkway



D - R139 Link Rd / Belcamp Parkway

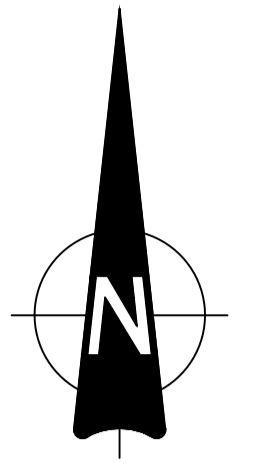


E- EWLR / Belcamp Parkway

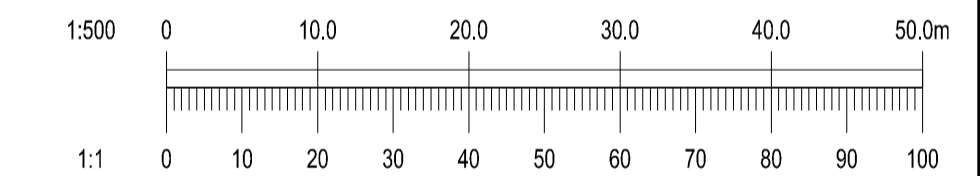


F- R139 / Bewleys Junction

- NOTES:
- DO NOT SCALE. USE FIGURED DIMENSIONS ONLY.
 - THIS DRAWING IS TO BE READ IN CONJUNCTION WITH ALL OTHER RELEVANT ARCHITECTURAL AND ENGINEERING DRAWINGS.



Ordnance Survey Ireland Licence No. EN 0006022 © Ordnance Survey Ireland/Government of Ireland.



REV.	DATE	AMENDMENT	DRN	APPD

STATUS **FOR PLANNING NOT FOR CONSTRUCTION**

Waterman Moylan
Engineering Consultants
BLOCK 5, EASTPOINT BUSINESS PARK, ALFIE BYRNE ROAD, DUBLIN D03 H3F4 IRELAND. Tel: (01) 864 8900
Email: info@waterman-moylan.ie www.waterman-moylan.ie

CLIENT **GERARD GANNON PROPERTIES**

ARCHITECT **CONROY CROWE KELLY / WILSON ARCHITECTURE**

PROJECT **PROPOSED STRATEGIC HOUSING DEVELOPMENT AT BELCAMP, DUBLIN 17**

TITLE **MAIN JUNCTION DETAILS**

DRAWN NS	DESIGNED DA	APPROVED MD	DATE
			APRIL 2022
SCALE	JOB NO.	DRG. NO.	REVISION
1:500 @ A1	19-114	P1132	